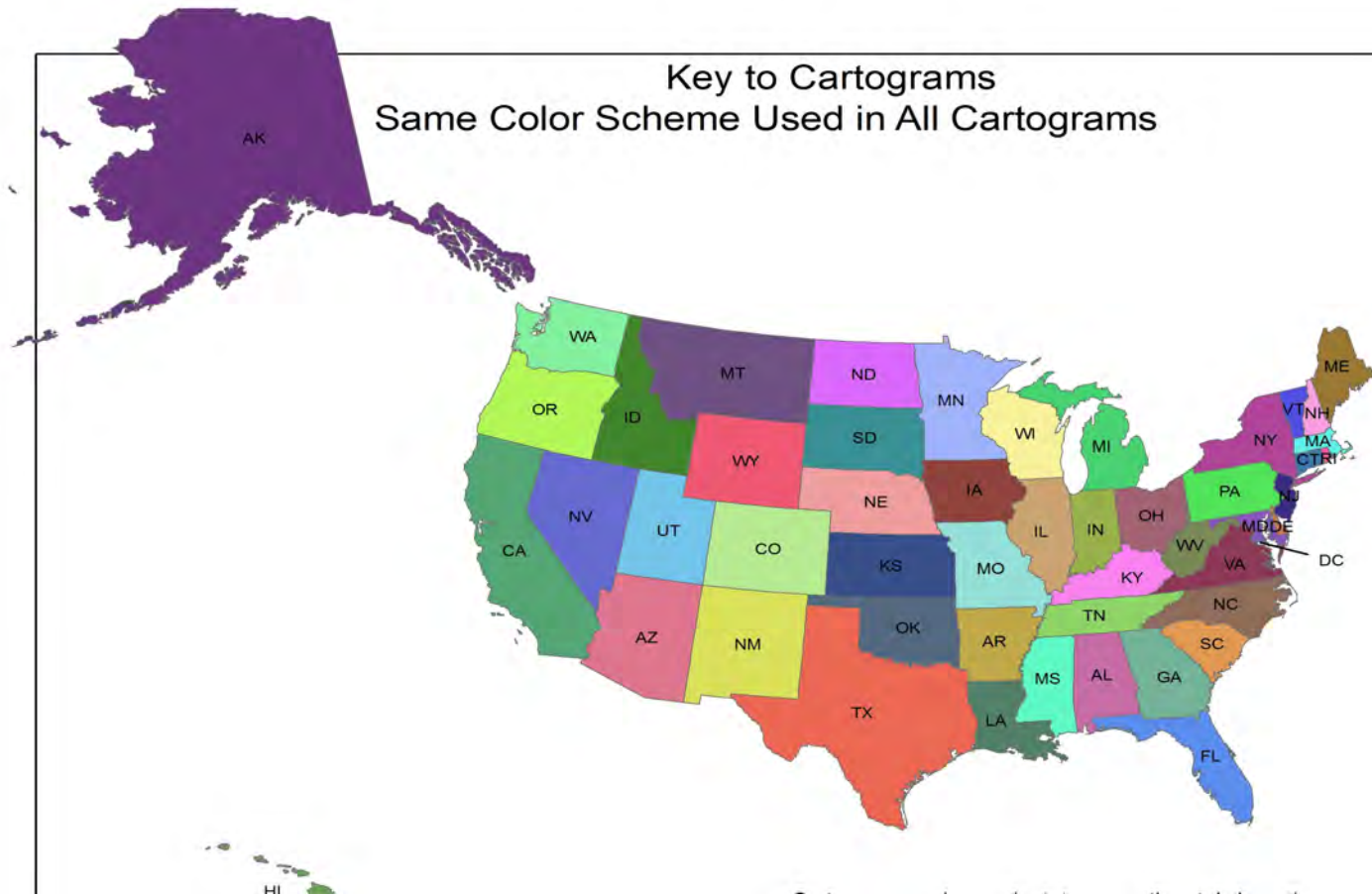
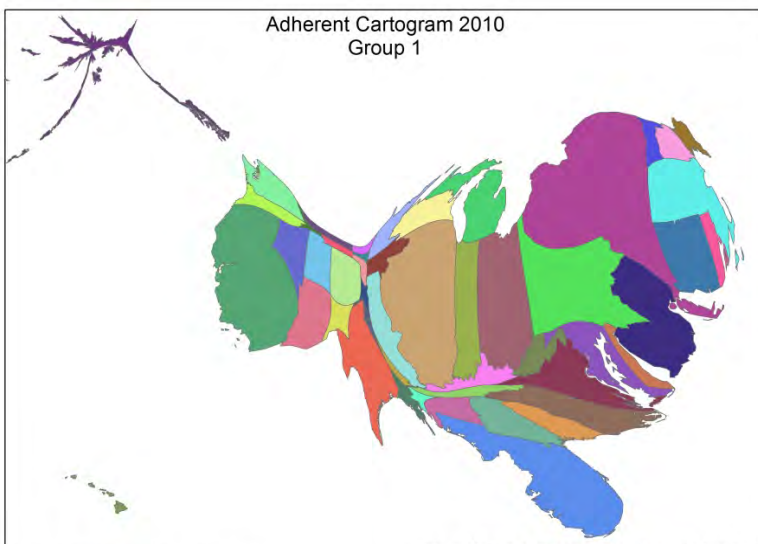


## Cartogram Maps Game: Check Your Knowledge of the Geographic Distribution of the Various Orthodox Churches in the USA!

The map below is a normal map of the USA. All states on this map are shown proportionately to their actual geographic size. But the eight maps of America on the following two pages are different: each of them reflects geographic distribution of the members of some particular Orthodox Church jurisdiction. On each map, each state is re-sized proportionately to the number of members of this particular jurisdiction living in this state. For example – just as an example – if twice as many GOA members would be living in Vermont than in Texas, than on this GOA map the size of Vermont would be twice larger than Texas. Your goal is to find out which map represents one of the following eight Orthodox Church jurisdictions: Greek Orthodox Archdiocese, Antiochian Orthodox Archdiocese, Orthodox Church in America, Carpatho-Russian Dioceses, Ukrainian Orthodox Church of the USA, Serbian Orthodox Dioceses, Russian Orthodox Church Outside of Russia, Romanian Orthodox Archdiocese. Make your best guess! When you are ready, take a look on the last page to find correct answers.



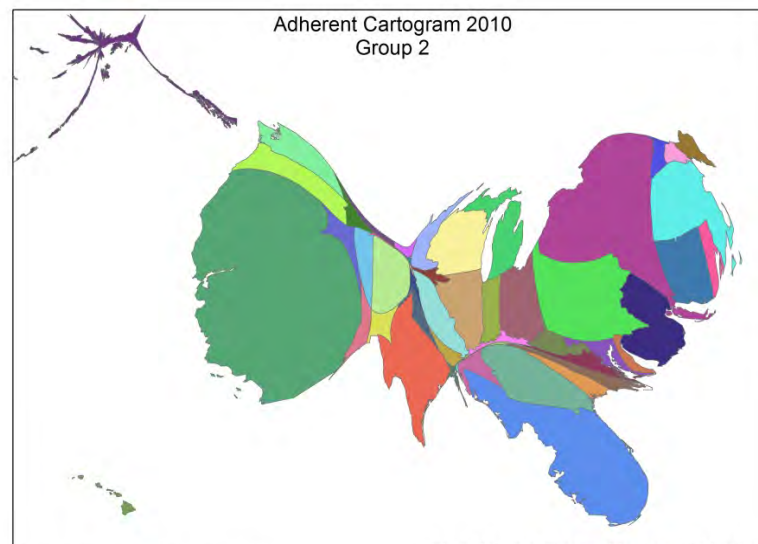
Adherent Cartogram 2010  
Group 1



Adherent Cartograms resize each state proportionately based upon the number of adherents reported in that state in the 2010 U.S. Religion Census: Religious Congregations & Membership Study

© Association of Statisticians of American Religious Bodies, 2017  
2010 U.S. Religion Census: Religious Congregations & Membership Study  
Created by Research Services using ESRI ArcMap 10.4

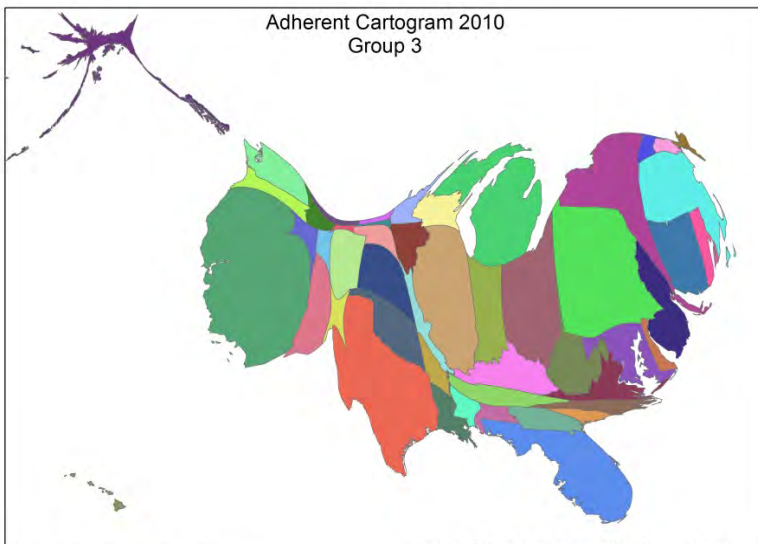
Adherent Cartogram 2010  
Group 2



Adherent Cartograms resize each state proportionately based upon the number of adherents reported in that state in the 2010 U.S. Religion Census: Religious Congregations & Membership Study

© Association of Statisticians of American Religious Bodies, 2017  
2010 U.S. Religion Census: Religious Congregations & Membership Study  
Created by Research Services using ESRI ArcMap 10.4

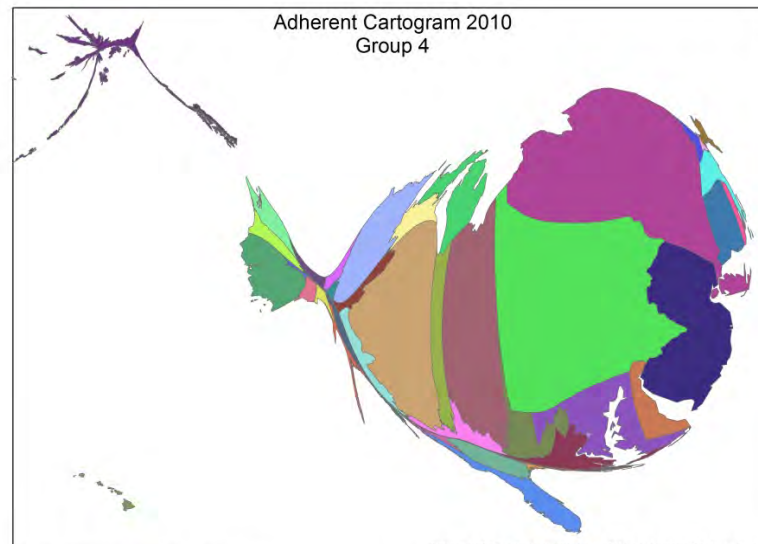
Adherent Cartogram 2010  
Group 3



Adherent Cartograms resize each state proportionately based upon the number of adherents reported in that state in the 2010 U.S. Religion Census: Religious Congregations & Membership Study

© Association of Statisticians of American Religious Bodies, 2017  
2010 U.S. Religion Census: Religious Congregations & Membership Study  
Created by Research Services using ESRI ArcMap 10.4

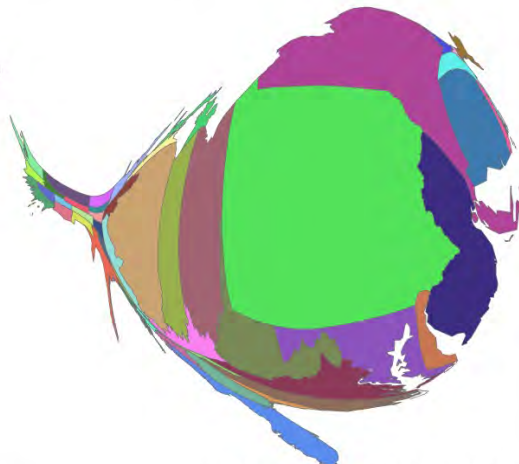
Adherent Cartogram 2010  
Group 4



Adherent Cartograms resize each state proportionately based upon the number of adherents reported in that state in the 2010 U.S. Religion Census: Religious Congregations & Membership Study

© Association of Statisticians of American Religious Bodies, 2017  
2010 U.S. Religion Census: Religious Congregations & Membership Study  
Created by Research Services using ESRI ArcMap 10.4

Adherent Cartogram 2010  
Group 5



Adherent Cartograms resize each state proportionately based upon the number of adherents reported in that state in the 2010 U.S. Religion Census: Religious Congregations & Membership Study

© Association of Statisticians of American Religious Bodies, 2017  
2010 U.S. Religion Census: Religious Congregations & Membership Study  
Created by Research Services using ESRI ArcMap 10.4

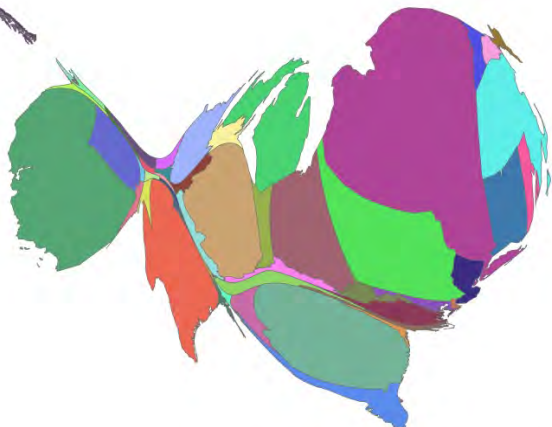
Adherent Cartogram 2010  
Group 7



Adherent Cartograms resize each state proportionately based upon the number of adherents reported in that state in the 2010 U.S. Religion Census: Religious Congregations & Membership Study

© Association of Statisticians of American Religious Bodies, 2017  
2010 U.S. Religion Census: Religious Congregations & Membership Study  
Created by Research Services using ESRI ArcMap 10.4

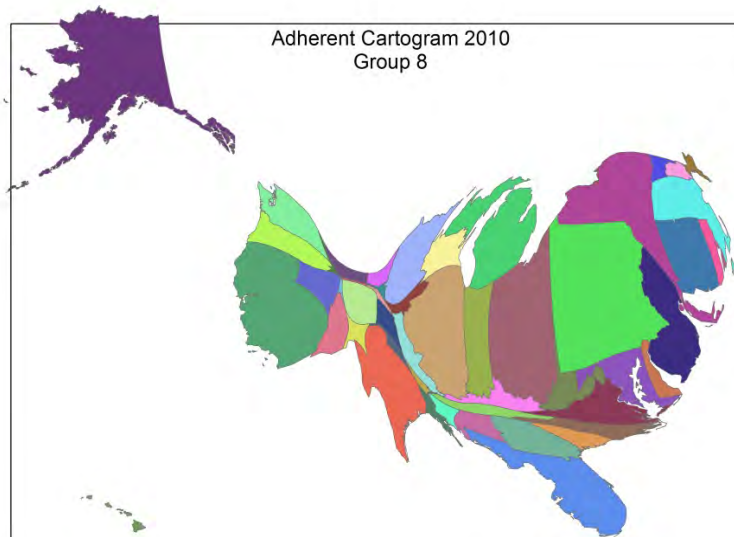
Adherent Cartogram 2010  
Group 6



Adherent Cartograms resize each state proportionately based upon the number of adherents reported in that state in the 2010 U.S. Religion Census: Religious Congregations & Membership Study

© Association of Statisticians of American Religious Bodies, 2017  
2010 U.S. Religion Census: Religious Congregations & Membership Study  
Created by Research Services using ESRI ArcMap 10.4

Adherent Cartogram 2010  
Group 8



Adherent Cartograms resize each state proportionately based upon the number of adherents reported in that state in the 2010 U.S. Religion Census: Religious Congregations & Membership Study

© Association of Statisticians of American Religious Bodies, 2017  
2010 U.S. Religion Census: Religious Congregations & Membership Study  
Created by Research Services using ESRI ArcMap 10.4

**Here is the key to correct answers:**

Group 1: Greek Orthodox Archdiocese

Group 2: Russian Orthodox Church Outside Russia

Group 3: Antiochian Orthodox Christian Archdiocese

Group 4: Ukrainian Orthodox Church

Group 5: American Carpatho-Russian Diocese

Group 6: Romanian Orthodox Archdiocese

Group 7: Serbian Orthodox Dioceses

Group 8: Orthodox Church in America